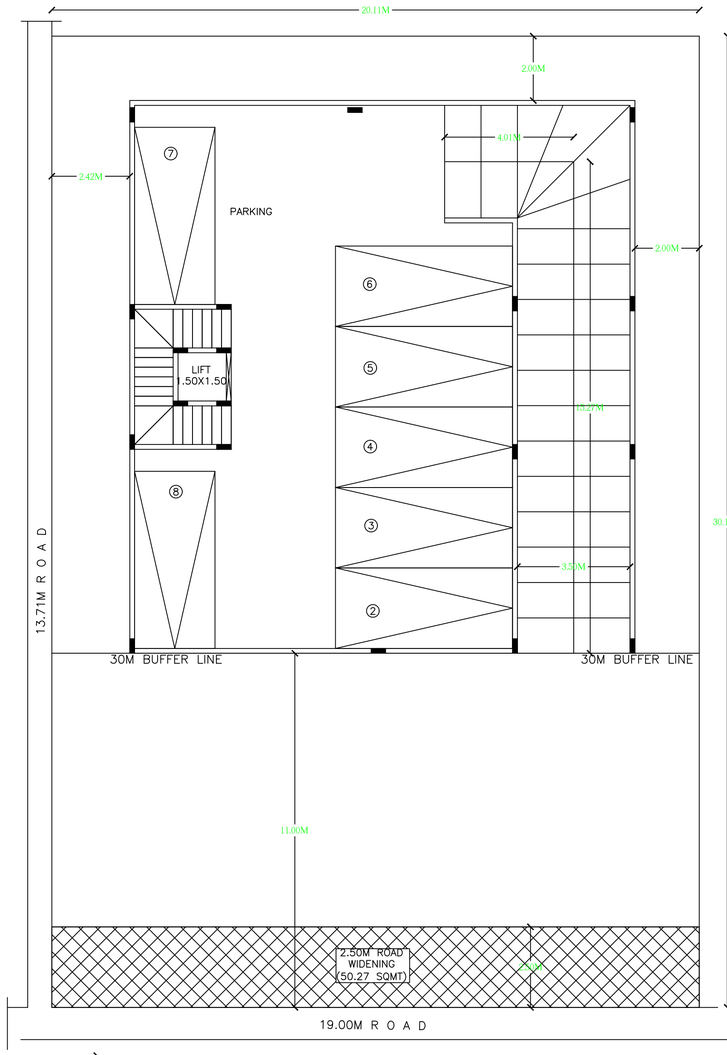

BASEMENT FLOOR PLAN

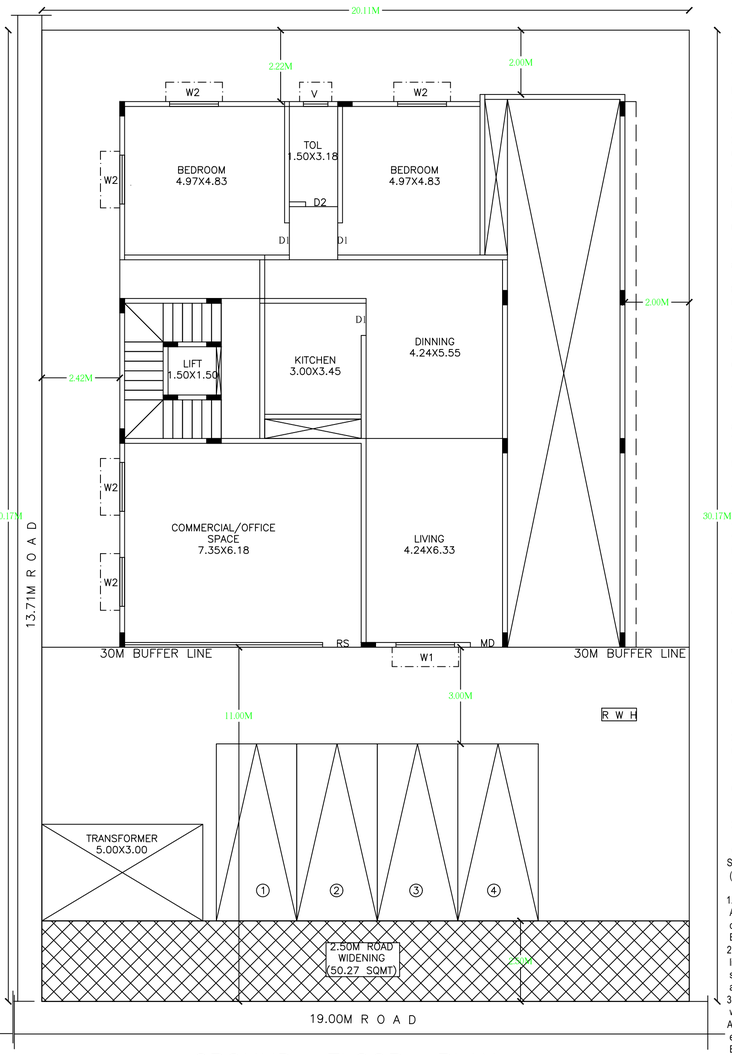

GROUND FLOOR PLAN

Approval Condition :

This Plan Sanction is issued subject to the following conditions :

1.Sanction is accorded for the Commercial Building at SITE/KATHA NO 2460/1703/1663/266/3/267/112, , HALAGEVADERAHALLI VILLAGE, IDEAL HOMES, KENGERI HOBLI, BANGALORE. WARD NO 160., Bangalore.
a).Consist of 1Basement + 1Ground + 3 only.
2.Sanction is accorded for Commercial use only. The use of the building shall not be deviated to any other use.
3.244.32 area reserved for car parking shall not be converted for any other purpose.
4.Development charges towards increasing the capacity of water supply, sanitary and power main has to be paid to BWSSB and BESCOM if any.
5.Necessary ducts for running telephone cables, cubicles at ground level for postal services & space for dumping garbage within the premises shall be provided.
6.The applicant shall INSURE all workmen involved in the construction work against any accident / untoward incidents arising during the time of construction.
7.The applicant shall not stock any building materials / debris on footpath or on roads or on drains. The debris shall be removed and transported to near by dumping yard.
8.The applicant shall maintain during construction such barricading as considered necessary to prevent dust, debris & other materials endangering the safety of people / structures etc. in & around the site.
9.The applicant shall plant at least two trees in the premises.
10.Permission shall be obtained from forest department for cutting trees before the commencement of the work.
11.License and approved plans shall be posted in a conspicuous place of the licensed premises. The building license and the copies of sanctioned plans with specifications shall be mounted on

a frame and displayed and they shall be made available during inspections.
12.If any owner / builder contravenes the provisions of Building Bye-laws and rules in force, the Architect / Engineer / Supervisor will be informed by the Authority in the first instance, warned in the second instance and cancel the registration if the same is repeated for the third time.
13.Technical personnel, applicant or owner as the case may be shall strictly adhere to the duties and responsibilities specified in Schedule - IV (Bye-law No. 3.6) under sub section IV-8 (e) to (k).
14.The building shall be constructed under the supervision of a registered structural engineer.
15.On completion of foundation or footings before erection of walls on the foundation and in the case of columnar structure before erecting the columns "COMMENCEMENT CERTIFICATE" shall be obtained.
16.The building should not be occupied without obtaining "OCCUPANCY CERTIFICATE" from the competent authority.
17.Drinking water supplied by BWSSB should not be used for the construction activity of the building.
18.The applicant shall ensure that the Rain Water Harvesting Structures are provided & maintained in good repair for storage of water for non potable purposes or recharge of ground water at all times having a minimum total capacity mentioned in the Bye-law 32(a).
19.If any owner / builder contravenes the provisions of Building Bye-laws and rules in force, the authority will inform the same to the concerned registered Architect / Engineers / Supervisor in the first instance, warn in the second instance and cancel the registration of the professional if the same is repeated for the third time.
20.The Builder / Contractor / Professional responsible for supervision of work shall not shall not materially and structurally deviate the construction from the sanctioned plan, without previous approval of the authority. They shall explain to the owner s about the risk involved in contravention of the provisions of the Act, Rules, Bye-laws, Zoning Regulations, Standing Orders and Policy Orders of the BBMP.
21.In case of any false information, misrepresentation of facts, or pending court cases, the plan sanction is deemed cancelled.

Special Condition as per Labour Department of Government of Karnataka vide ADDENDUM (HosadaagiHoodike) Letter No. LD/95/LET/2013, dated: 01-04-2013 :

1.Registration of Applicant / Builder / Owner / Contractor and the construction workers working in the construction site with the "Karnataka Building and Other Construction workers Welfare Board"should be strictly adhered to.
2.The Applicant / Builder / Owner / Contractor should submit the Registration of establishment and list of construction workers engaged at the time of issue of Commencement Certificate. A copy of the same shall also be submitted to the concerned local Engineer in order to inspect the establishment and ensure the registration of establishment and workers working at construction site or work place.
3.The Applicant / Builder / Owner / Contractor shall also inform the changes if any of the list of workers engaged by him.
At any point of time No Applicant / Builder / Owner / Contractor shall engage a construction worker in his site or work place who is not registered with the "Karnataka Building and Other Construction workers Welfare Board".

Note :

1.Accommodation shall be provided for setting up of schools for imparting education to the children o f construction workers in the labour camps / construction sites.
2.List of children of workers shall be furnished by the builder / contractor to the Labour Department which is mandatory.
3.Employment of child labour in the construction activities strictly prohibited.
4.Obtaining NOC from the Labour Department before commencing the construction work is a must.
5.BBMP will not be responsible for any dispute that may arise in respect of property in question.
6.In case if the documents submitted in respect of property in question is found to be false or fabricated, the plan sanctioned stands cancelled automatically and legal action will be initiated.

The plans are approved in accordance with the acceptance for approval by the Joint Commissioner (RR NAGAR) on date: 24/07/2019 vide lp number: BBMP/Ad.Com./RJH/0735/19-20 subject to terms and conditions laid down along with this building plan approval.

Validity of this approval is two years from the date of issue.

Name : GURUPRASAD M V
Designation : Assistant Director Town Planning (ADTP)
Organization : BRUHAT BANGALORE MAHANAGARA PALIKE
Date : 19-Aug-2019 17: 20:47

ASSISTANT DIRECTOR OF TOWN PLANNING (RR NAGAR)

BHRUHAT BENGALURU MAHANAGARA PALIKE

SCALE : 1:100

COLOR INDEX

- PLOT BOUNDARY
- ABUTTING ROAD
- PROPOSED WORK (COVERAGE AREA)
- EXISTING (To be retained)
- EXISTING (To be demolished)

AREA STATEMENT (BBMP)	VERSION NO.: 1.0.9	
	VERSION DATE: 01/11/2018	
PROJECT DETAIL:		
Authority: BBMP	Plot Use: Commercial	
Inward_No: BBMP/Ad.Com./RJH/0735/19-20	Plot SubUse: Professional Office	
Application Type: General	Land Use Zone: Residential (Main)	
Proposal Type: Building Permission	Plot/Sub Plot No.: SITE/KATHA NO 2460/1703/1663/266/3/267/112,	
Nature of Sanction: New	Khata No. (As per Khata Extract): 2460/1703/1663/266/3/267/112	
Location: Ring-III	Locality / Street of the property: HALAGEVADERAHALLI VILLAGE, IDEAL HOMES, KENGERI HOBLI, BANGALORE. WARD NO 160.	
Building Line Specified as per Z.R: NA		
Zone: Rajarajeshwarinagar		
Ward: Ward-160		
Planning District: 301-Kengeri		
AREA DETAILS:		SQ.MT.
AREA OF PLOT (Minimum)	(A)	606.72
Deduction for NetPlot Area		
Road Widening Area		50.28
Total		50.28
NET AREA OF PLOT	(A-Deductions)	556.44
COVERAGE CHECK		
Permissible Coverage area (65.00 %)		361.69
Proposed Coverage Area (47.79 %)		265.95
Achieved Net coverage area (47.79 %)		265.95
Balance coverage area left (17.21 %)		95.74
FAR CHECK		
Permissible F.A.R. as per zoning regulation 2015 (2.25)		1365.12
Additional F.A.R within Ring I and II (for amalgamated plot -)		0.00
Allowable TDR Area (60% of Perm.FAR)		0.00
Allowable max. F.A.R Plot within 150 Mt radius of Metro station (-)		0.00
Total Perm. FAR area (2.25)		1365.12
Residential FAR (94.18%)		954.08
Commercial FAR (4.80%)		48.64
Proposed FAR Area		1013.07
Achieved Net FAR Area (1.67)		1013.07
Balance FAR Area (0.58)		352.05
BUILT UP AREA CHECK		
Proposed BuiltUp Area		1373.49
Substructure Area Add in BUA (Layout Lvl)		15.00
Achieved BuiltUp Area		1388.49

Approval Date : 07/24/2019 5:03:44 PM

Payment Details

Sr No.	Challan Number	Receipt Number	Amount (INR)	Payment Mode	Transaction Number	Payment Date	Remark
1	BBMP/11388/CH/19-20	BBMP/11388/CH/19-20	288	Online	8794184309	07/23/2019 2:56:20 PM	-

No.	Head	Amount (INR)	Remark
1	Scrutiny Fee	288	-

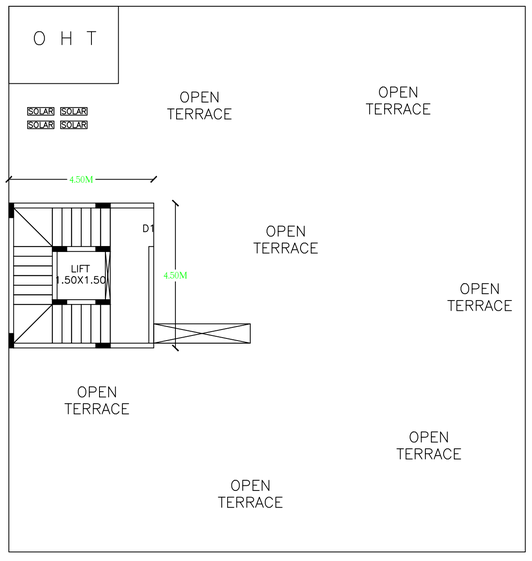

TERRACE FLOOR PLAN

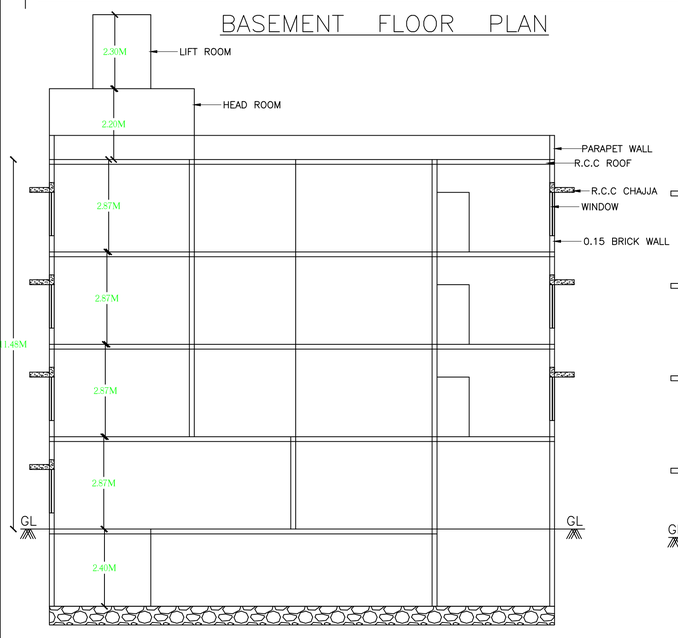

SECTION A-A

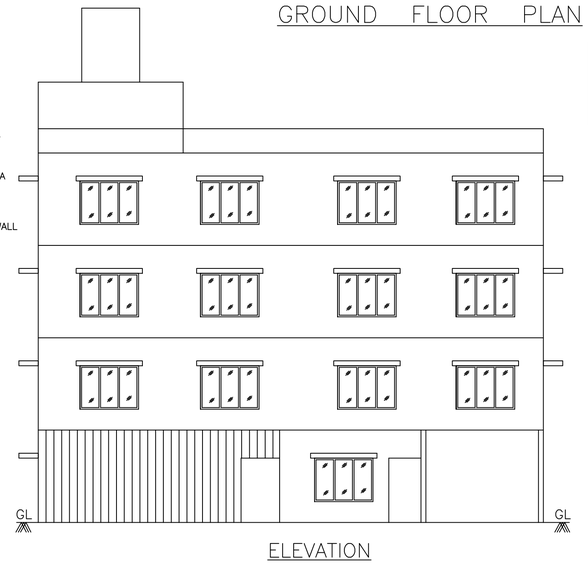

ELEVATION

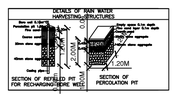

Block USE/SUBUSE Details

Block Name	Block Use	Block SubUse	Block Structure	Block Land Use Category
A (A)	Residential	Plotted Resi development	Bldg upto 11.5 mt. Ht.	R

Required Parking(Table 7a)

Block Name	Type	SubUse	Area (Sq.mt.)	Units		Car		
				Reqd.	Prop.	Reqd./Unit	Reqd.	Prop.
A (A)	Residential	Plotted Resi development	50 - 225	1	-	1	1	-
			225.01 - 375	1	-	2	6	-
	Commercial	Small Shop	> 0	50	48.64	1	1	-
	Total :		-	-	-	-	8	11

Parking Check (Table 7b)

Vehicle Type	Reqd.			
			No.	Area (Sq.mt.)
Car	8	110.00	11	151.25
Visitor's Car Parking	1	13.75	0	0.00
Total Car	9	123.75	11	151.25
TwoWheeler	-	27.50	0	0.00
Other Parking	-	-	-	93.07
Total		151.25		244.32

FAR &Tenement Details

Block	No. of Same Bldg	Total Built Up Area (Sq.mt.)	Deductions (Area in Sq.mt.)						Proposed FAR Area (Sq.mt.)		Total FAR Area (Sq.mt.)	Tnmt (No.)
			StairCase	Lift	Lift Machine	Void	Ramp	Parking	Resi.	Commercial		
A (A)	1	1373.49	20.25	11.25	2.25	69.86	67.48	189.32	954.09	48.64	1013.08	04
Grand Total:	1	1373.49	20.25	11.25	2.25	69.86	67.48	189.32	954.09	48.64	1013.08	4.00

Block :A (A)

Floor Name	Total Built Up Area (Sq.mt.)	Deductions (Area in Sq.mt.)						Proposed FAR Area (Sq.mt.)		Total FAR Area (Sq.mt.)	Tnmt (No.)
		StairCase	Lift	Lift Machine	Void	Ramp	Parking	Resi.	Commercial		
Terrace Floor	22.50	20.25	0.00	2.25	0.00	0.00	0.00	0.00	0.00	0.00	00
Third Floor	271.88	0.00	2.25	0.00	1.80	0.00	0.00	267.83	0.00	267.83	01
Second Floor	271.88	0.00	2.25	0.00	1.80	0.00	0.00	267.83	0.00	267.83	01
First Floor	271.88	0.00	2.25	0.00	1.80	0.00	0.00	267.83	0.00	267.83	01
Ground Floor	265.95	0.00	2.25	0.00	64.46	0.00	0.00	150.60	48.64	199.24	01
Basement Floor	269.40	0.00	2.25	0.00	0.00	67.48	189.32	0.00	0.00	10.35	00
Total:	1373.49	20.25	11.25	2.25	69.86	67.48	189.32	954.09	48.64	1013.08	04
Total Number of Same Blocks :	1										
Total:	1373.49	20.25	11.25	2.25	69.86	67.48	189.32	954.09	48.64	1013.08	04

SCHEDULE OF JOINERY:

BLOCK NAME	NAME	LENGTH	HEIGHT	NOS
A (A)	D2	0.90	2.10	13
A (A)	D1	1.00	2.10	22
A (A)	D	1.20	2.10	01

ROAD & SITE NO – 1 (EARLIER SITE NO – 35)

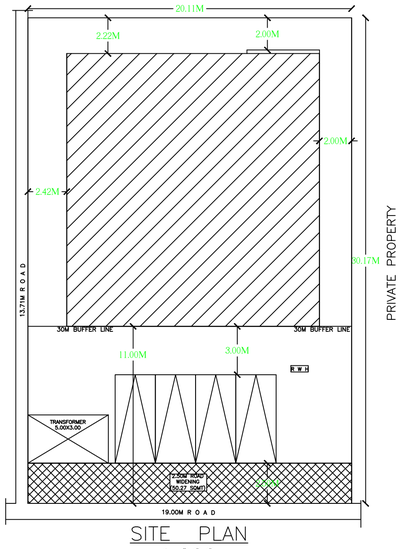

SITE PLAN
1:200

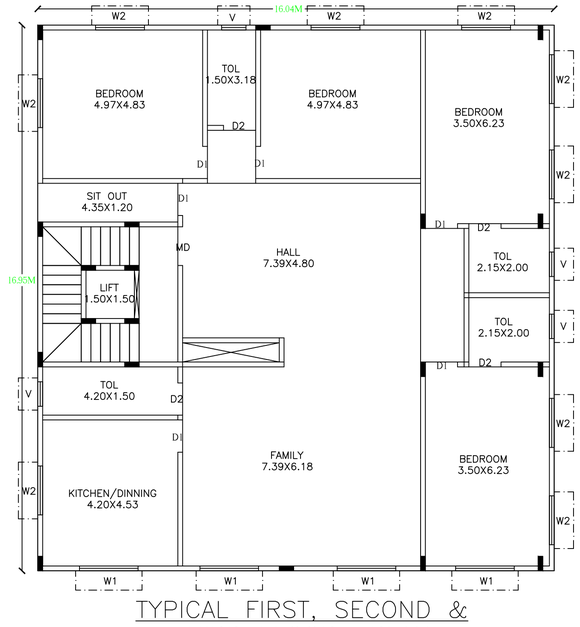

TYPICAL FIRST, SECOND & THIRD FLOOR PLAN

SCHEDULE OF JOINERY:

BLOCK NAME	NAME	LENGTH	HEIGHT	NOS
A (A)	W2	1.50	1.20	16
A (A)	W1	1.78	1.20	07
A (A)	W1	2.00	1.20	91

UnitBUA Table for Block :A (A)

FLOOR	Name	UnitBUA Type	UnitBUA Area	Carpet Area	No. of Rooms	No. of Tenement
GROUND FLOOR PLAN	2	FLAT	126.16	126.16	5	2
	COM	OFFICE	48.64	48.64	1	
TYPICAL -1,2, 3 FLOOR PLAN	1	FLAT	267.83	267.83	10	3
Total:	-	-	978.28	978.28	36	5

OWNER / GPA HOLDER'S SIGNATURE

OWNER'S ADDRESS WITH ID NUMBER & CONTACT NUMBER :
SAMATHA.S NO7, 1ST C CROSS, 2ND MAIN, 3RD PHASE, 5TH BLOCK, BHUVANESHWARI NAGAR, BANGALORE.

ARCHITECT/ENGINEER /SUPERVISOR 'S SIGNATURE
LAKSHMIKANTHA S NO 58, 2ND CROSS, KATHRIGUPPA, BENGALURU
BCC/BL-3.6/E-4424/2018-19

PROJECT TITLE :
PROPOSED PLAN FOR COMMERCIAL & RESIDENTIAL BUILDING AT SITE/KATHA NO 2460/1703/1663/266/3/267/112,HALAGEVADERAHALLI VILLAGE, IDEAL HOMES,KENGERI HOBLI, BANGALORE. WARD NO 160.

DRAWING TITLE : 1733700250-24-07-2019 03-31-26$_$SHIVRAM

SHEET NO : 1

UserDefinedMetric (800.00 x 780.00MM)

This is a system generated drawing as per the soft copy submitted by the Architect/ License Engineer